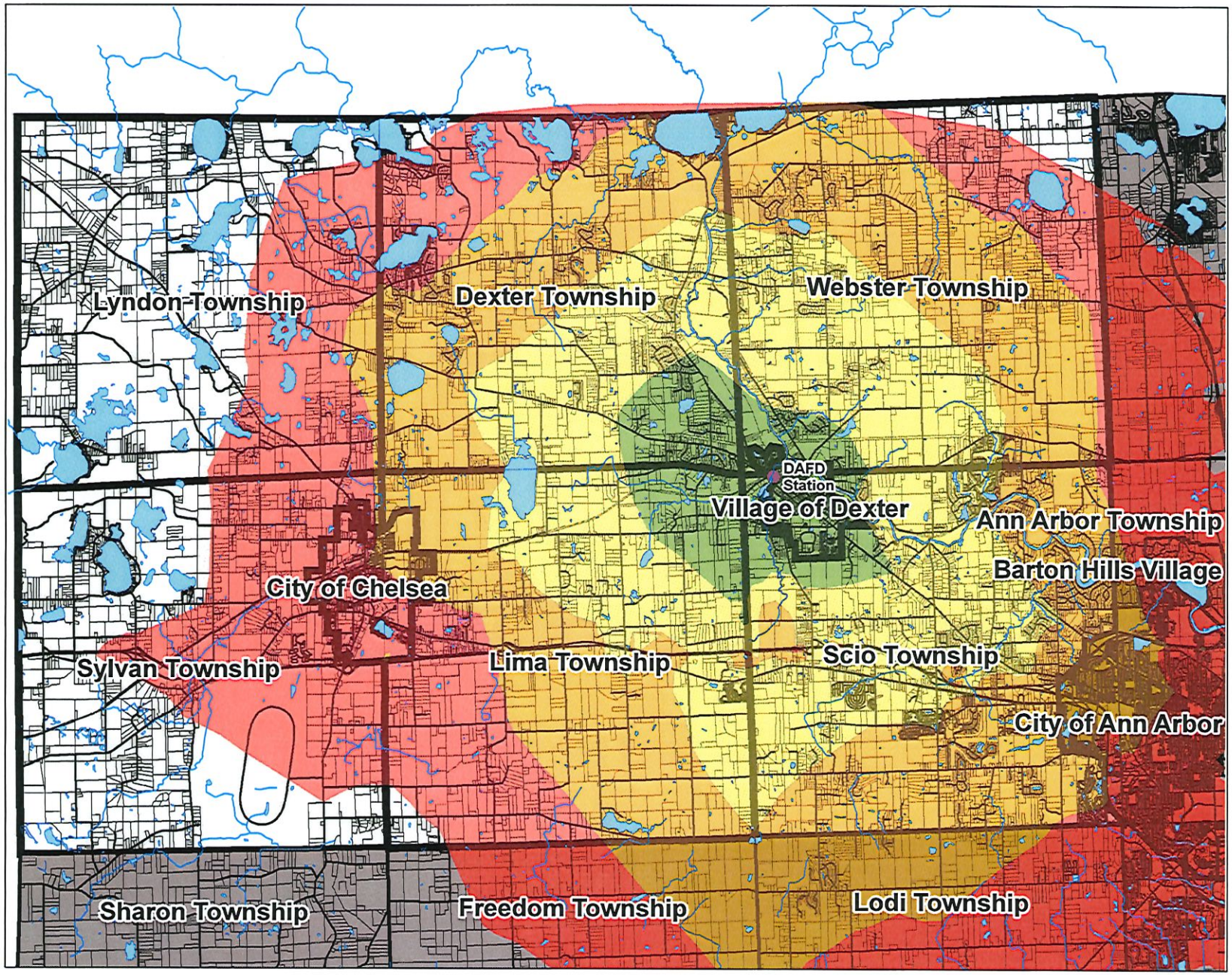

CAPT/DART Region Travel Time From Fire Station Location (From DAFD Station)

- 0-4 Minutes
- 4-8 Minutes
- 8-12 Minutes
- 12-16 Minutes

The travel times are based on calculations conducted by the Washtenaw Area Transportation Study (WATS). The travel times are calculated in 4-minute increments. These calculations are based on free flow travel speeds which are generally close to the speed limit. These calculations do not account for increased speeds of emergency vehicles.

0 1 2 3 4
Miles

Printed by: Dexter Township
Sources: Washtenaw Area Transportation Study (WATS) and Washtenaw County Dept. of Geographic Information Systems (GIS)
March 16, 2010

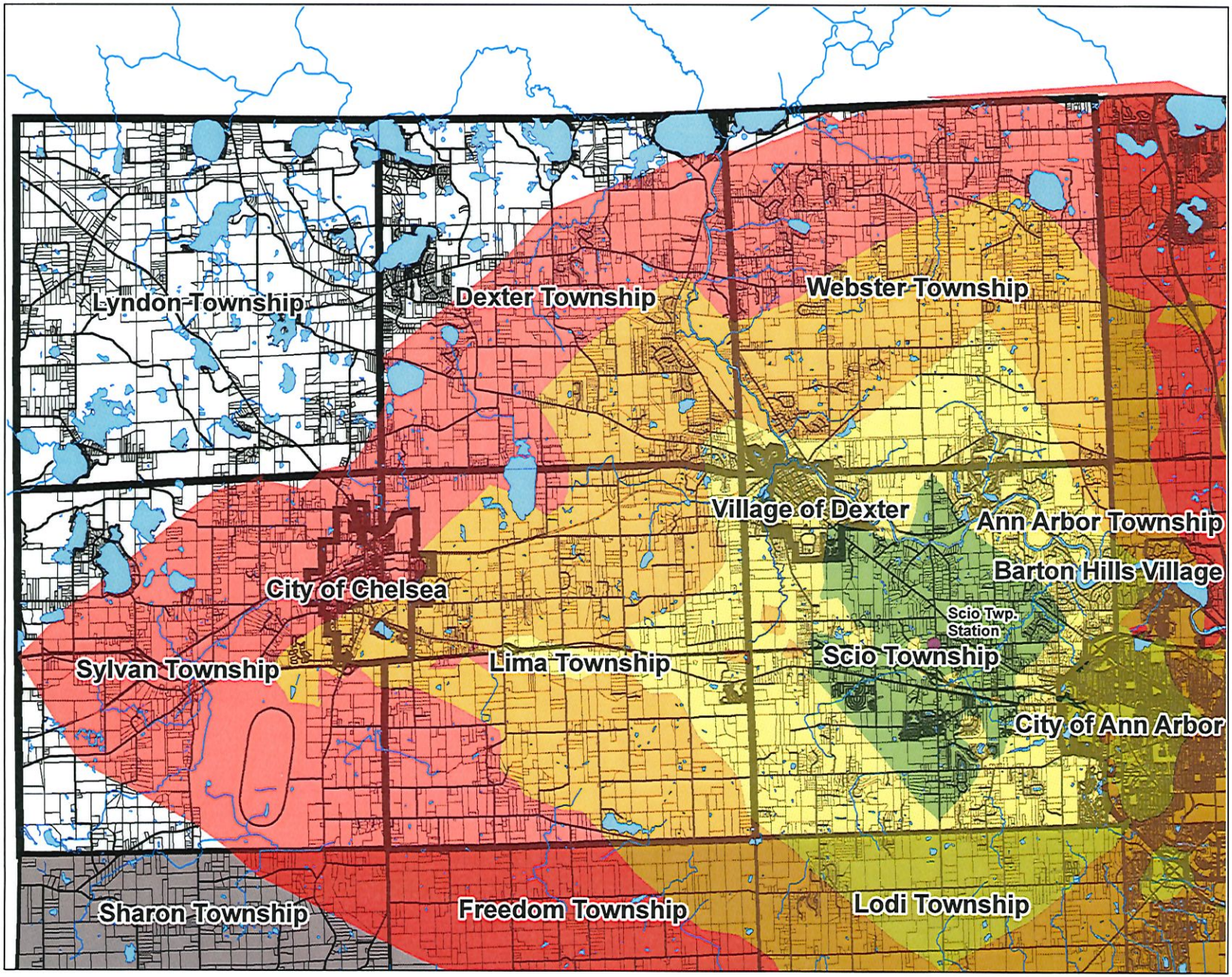

CAPT/DART Region Travel Time From Fire Station Location (From Scio Twp. Station)

- 0-4 Minutes
- 4-8 Minutes
- 8-12 Minutes
- 12-16 Minutes

The travel times are based on calculations conducted by the Washtenaw Area Transportation Study (WATS). The travel times are calculated in 4-minute increments. These calculations are based on free flow travel speeds which are generally close to the speed limit. These calculations do not account for increased speeds of emergency vehicles.

0 1 2 3 4
Miles

Printed by: Dexter Township
Sources: Washtenaw Area Transportation Study (WATS) and Washtenaw County Dept. of Geographic Information Systems (GIS)
March 16, 2010

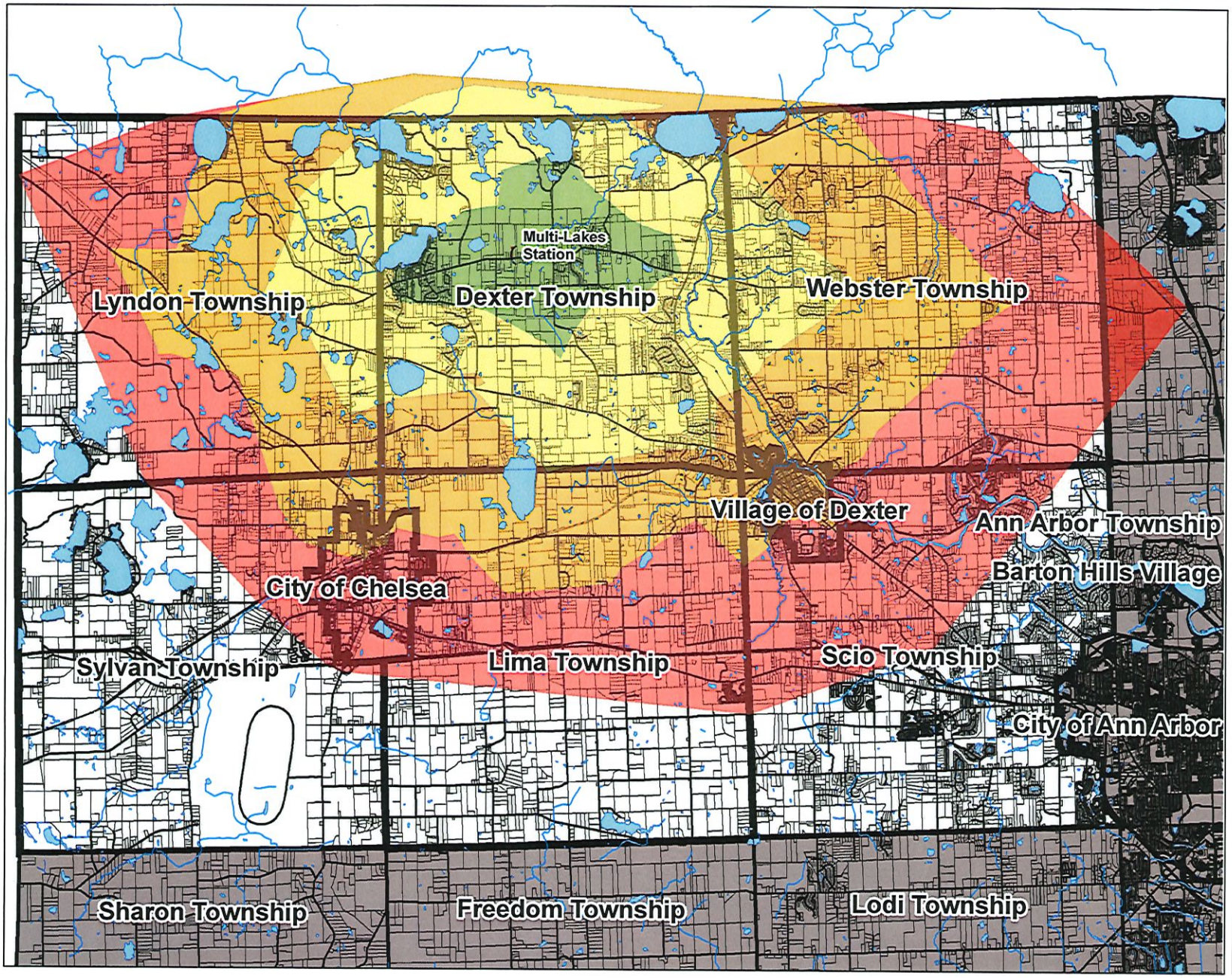

CAPT/DART Region Travel Time From Fire Station Location (From Multi-Lakes Station)

- 0-4 Minutes
- 4-8 Minutes
- 8-12 Minutes
- 12-16 Minutes

The travel times are based on calculations conducted by the Washtenaw Area Transportation Study (WATS). The travel times are calculated in 4-minute increments. These calculations are based on free flow travel speeds which are generally close to the speed limit. These calculations do not account for increased speeds of emergency vehicles.

0 1 2 3 4
Miles

Printed by: Dexter Township
Sources: Washtenaw Area Transportation Study (WATS) and Washtenaw County Dept. of Geographic Information Systems (GIS)
March 16, 2010

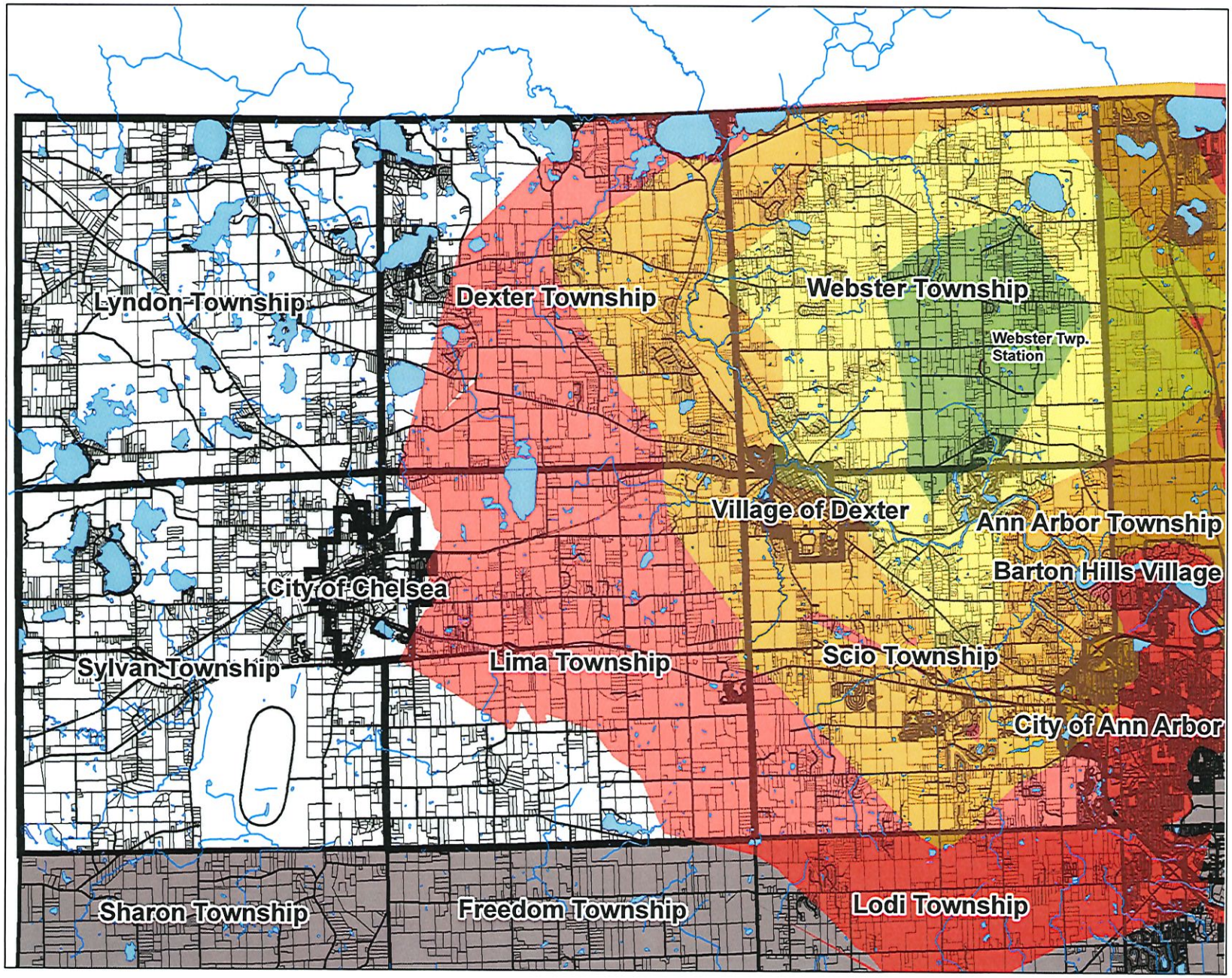

CAPT/DART Region Travel Time From Fire Station Location (From Webster Twp. Station)

- 0-4 Minutes
- 4-8 Minutes
- 8-12 Minutes
- 12-16 Minutes

The travel times are based on calculations conducted by the Washtenaw Area Transportation Study (WATS). The travel times are calculated in 4-minute increments. These calculations are based on free flow travel speeds which are generally close to the speed limit. These calculations do not account for increased speeds of emergency vehicles.

0 1 2 3 4
Miles

Printed by: Dexter Township
Sources: Washtenaw Area Transportation Study (WATS) and Washtenaw County Dept. of Geographic Information Systems (GIS)
March 16, 2010

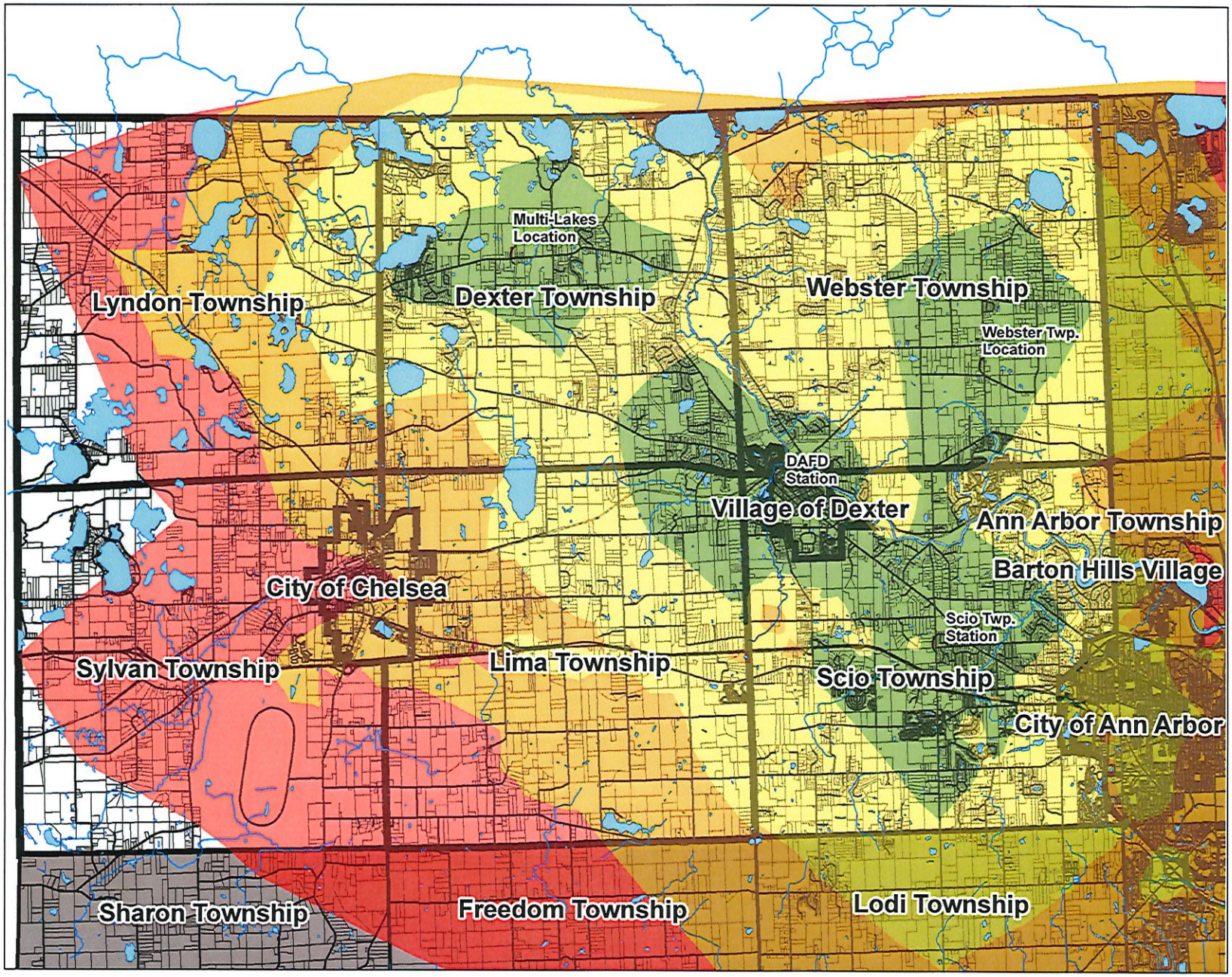

CAPT/DART Region Travel Time From Fire Station Locations (From Current DAFD & Scio Twp Stations, and Potential Dexter and Webster Twp. Stations)

- 0-4 Minutes
- 4-8 Minutes
- 8-12 Minutes
- 12-16 Minutes

The travel times are based on calculations conducted by the Washtenaw Area Transportation Study (WATS). The travel times are calculated in 4-minute increments. These calculations are based on free flow travel speeds which are generally close to the speed limit. These calculations do not account for increased speeds of emergency vehicles.

0 1 2 3 4
Miles

Printed by: Dexter Township
Sources: Washtenaw Area Transportation Study (WATS) and Washtenaw County Dept. of Geographic Information Systems (GIS)
March 23, 2010

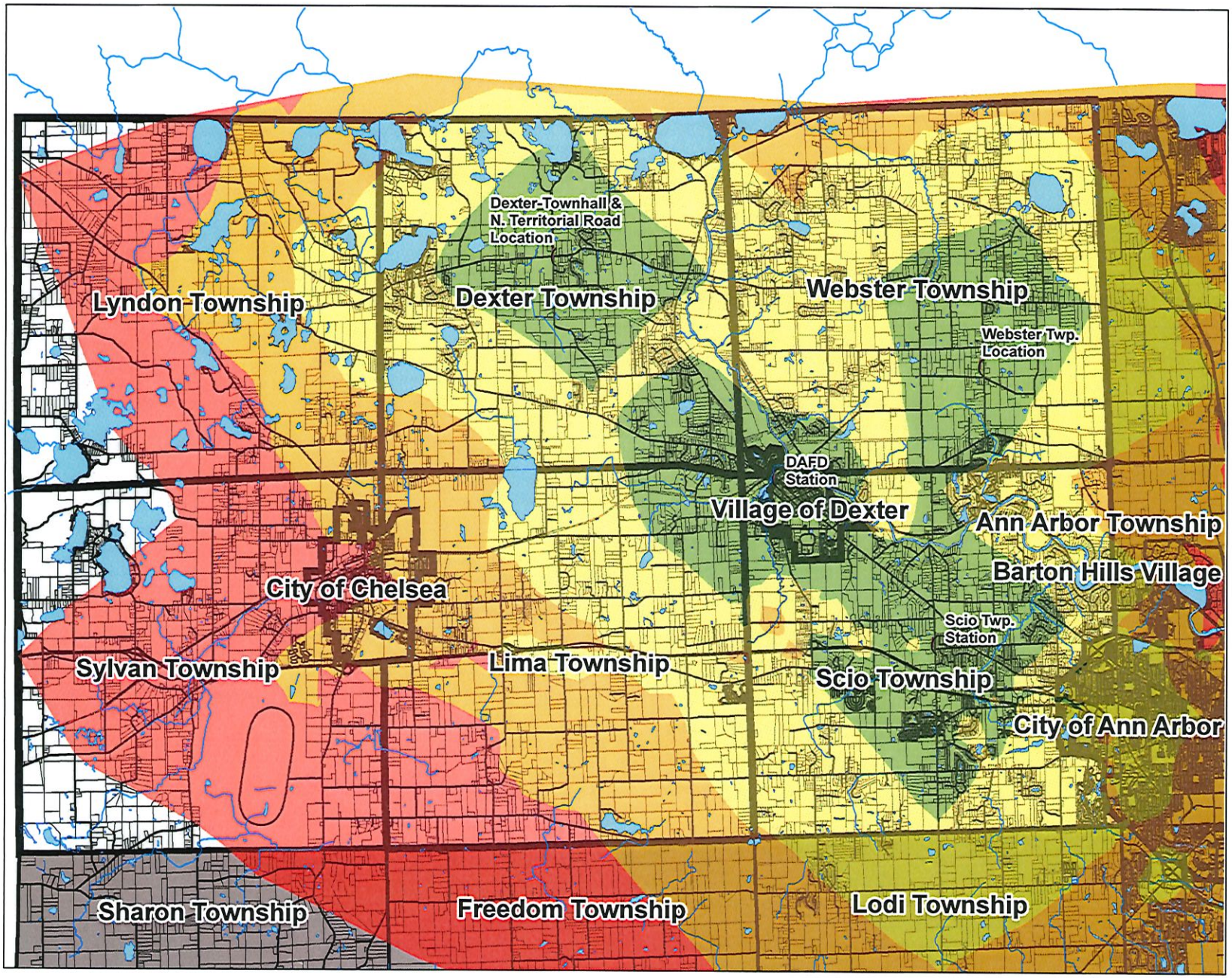

CAPT/DART Region Travel Time From Fire Station Locations (From Current DAFD & Scio Twp Stations, and Potential Dexter and Webster Twp. Stations)

- 0-4 Minutes
- 4-8 Minutes
- 8-12 Minutes
- 12-16 Minutes

The travel times are based on calculations conducted by the Washtenaw Area Transportation Study (WATS). The travel times are calculated in 4-minute increments. These calculations are based on free flow travel speeds which are generally close to the speed limit. These calculations do not account for increased speeds of emergency vehicles.

0 1 2 3 4
Miles

Printed by: Dexter Township
Sources: Washtenaw Area Transportation Study (WATS) and Washtenaw County Dept. of Geographic Information Systems (GIS)
March 23, 2010