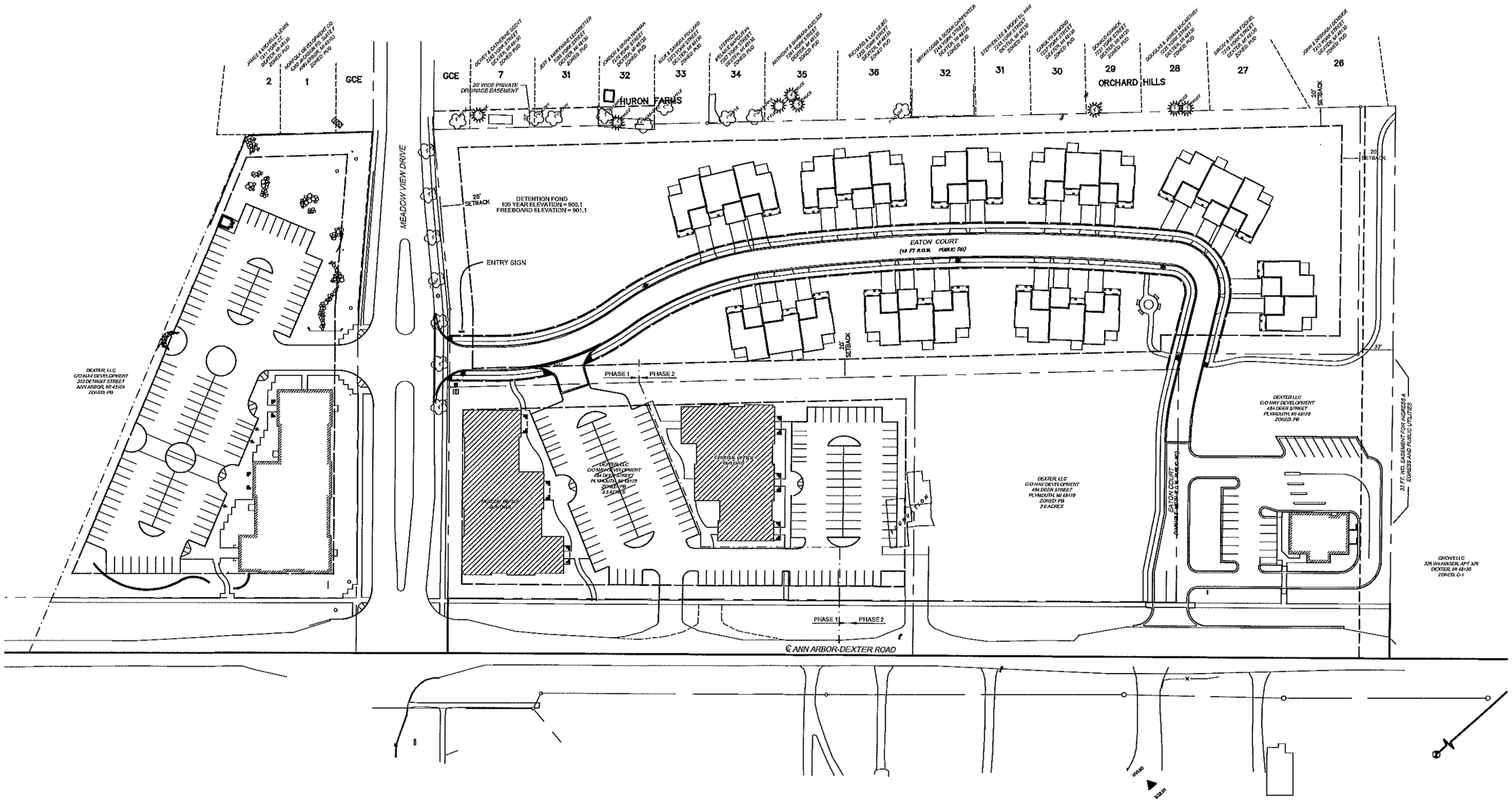

Parking Calculation

	Building Area	Parking Required	Parking Provided
Medical Office	14,750.00	103.25	77
General Office	11,962.00	41.87	70
Total Parking		145.12	147

NORTH

0 50 100 200

MAVD
MAVDevelopment

Project: Boulder Park of Dexter Phase 2
Dexter-Ann Arbor Road
Dexter, Michigan

Date: 03/02/04

Issued For: Review

Title: Site Plan
Scheme C3

C-01

Geographic Information System



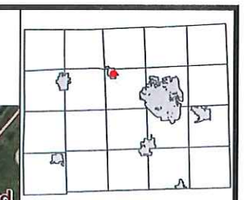

Legend

- AnnArbor
- County
- TaxParcel_2K
- Simultaneous Conveyan
- Lot and Units_1K
- ROW lots
- Quarter Sections
- Sections
- University and College
- K12 Schools
- Police Stations
- Fire Stations
- County Buildings
- Local Unit Offices
- Lakes
- Streams
- Parks
  - Game Area
  - Park
  - Farmland or Conser

THIS MAP REPRESENTS PARCELS ATTHE TIME OF PRINTING. THE OFFICIAL PARCEL TAX MAPS ARE MAINTAINED SOLELY BY THE WASHTENAW COUNTY EQUALIZATION DEPARTMENT AND CAN BE OBTAINED BY CONTACTING THAT OFFICE AT 734-222-6662.

The information contained in this cadastral map is used to locate, identify and inventory parcels of land in Washtenaw County for appraisal and taxing purposes only and is not to be construed as a "survey description". The information is provided with the understanding that the conclusions drawn from such information are solely the responsibility of the user. Any assumption of legal status of this data is hereby disclaimed.

NOTE: Parcels may not be to scale.

2/2/2017

0 100.00 200.0 Feet

© 2013 Washtenaw County

1: 1,200

This map is a user generated static output from an Internet mapping site and is for reference only. Data layers that appear on this map may or may not be accurate, current, or otherwise reliable.

THIS MAP IS NOT TO BE USED FOR NAVIGATION

Notes